















Pere Marquette Charter Township Zoning Map

Effective date October 24, 2008

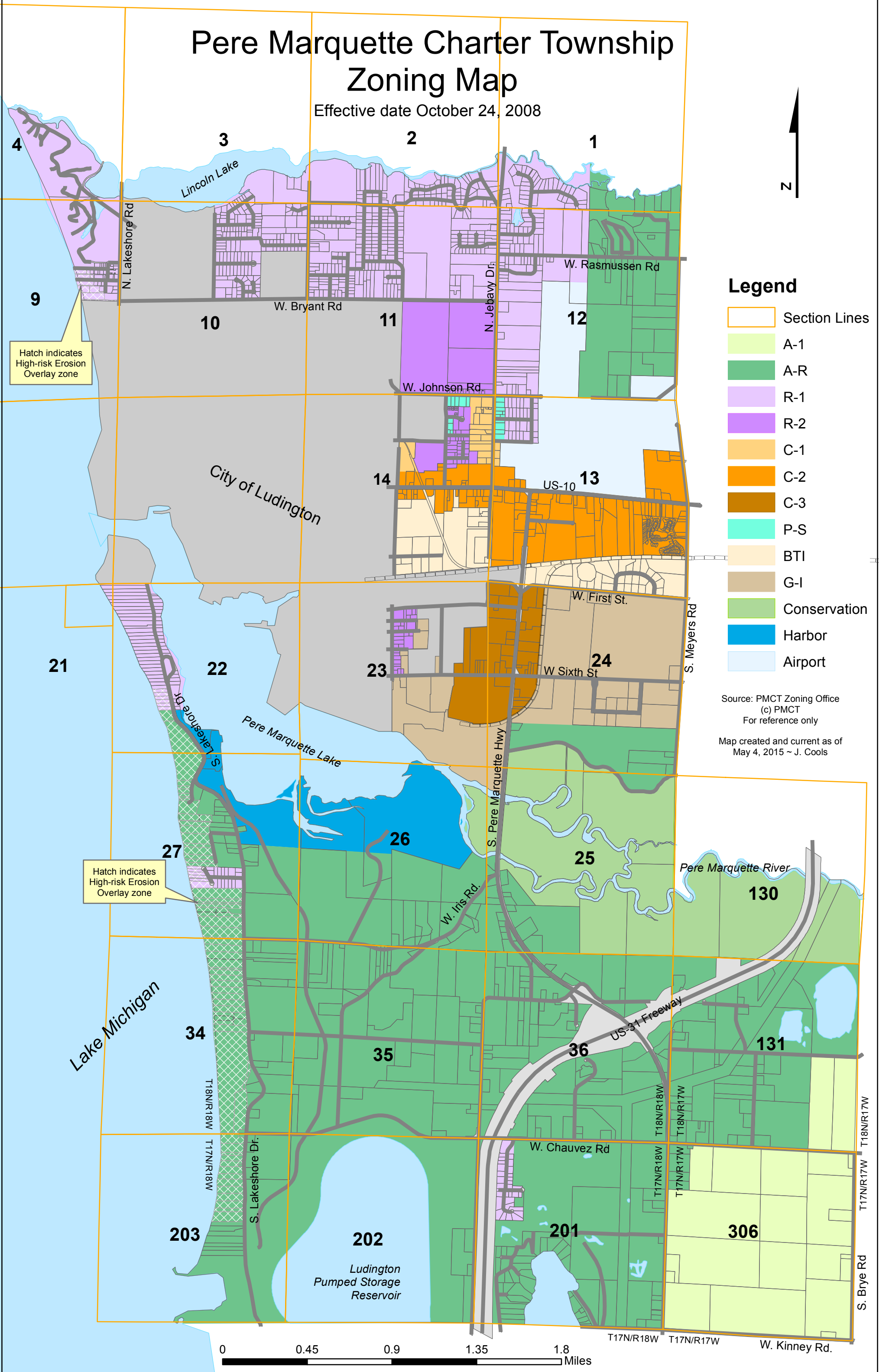


Legend

-  Section Lines
-  A-1
-  A-R
-  R-1
-  R-2
-  C-1
-  C-2
-  C-3
-  P-S
-  BTI
-  G-I
-  Conservation
-  Harbor
-  Airport

Source: PMCT Zoning Office
(c) PMCT
For reference only

Map created and current as of
May 4, 2015 ~ J. Cools



Hatch indicates High-risk Erosion Overlay zone

Hatch indicates High-risk Erosion Overlay zone

